

Arriving: Show this map to the Sherut driver: Midbar Sinai 65 and also the photos below. In this curve turn right. Then the last house on the right hand side: No. 2

If you are well versed in GPX: GPS Positon: WG84

UTM: 36 R 711287 3520525

Latitude/longitude - sddd°mm.mmm`: 31° 48.048' 35° 13.910'



Transit from to Ben Gurion Airport: Neshar shared taxi 02- 6257227. Tell them your address Midbar Sinai 65 and wait in that curve you can see on the photo. They will find you there. Perhaps they have a delay of 15 – 30 minutes.



Front door: Enter the code which DVI will send you to open the door.



Apartment door

There are two locks:

Enter the code which DVI sent to you. Turn the round knob to the right. The main problem is to have enough power with your hand. Sometimes you need the power of both of your hands to unlock the door. Make sure that the round knob is at its stop, otherwise the door is still unlocked. If you are sure you turned the round knob at its stop, you can open the door by opening with the handle below.

If you collect too much garbage in your flat, you can dispose the garbage in a **rubbish container in front of DVI flat**.

To have warm water for a shower please switch on a timer clock. You find it in the little utility room besides the kitchen.



Perhaps you bring a little mirror with you, because in the bathroom isn't any socket for a hairdryer. There is a big mirror at the apartment door. But if you don't want everybody to hear you drying your hair, you can bring a mirror with you. So you can dry your hair for example in the bedroom. You don't have to bring bed linen and towels with you.

How to find a bus line to DVI in Google maps

Google maps

↓
Route planner

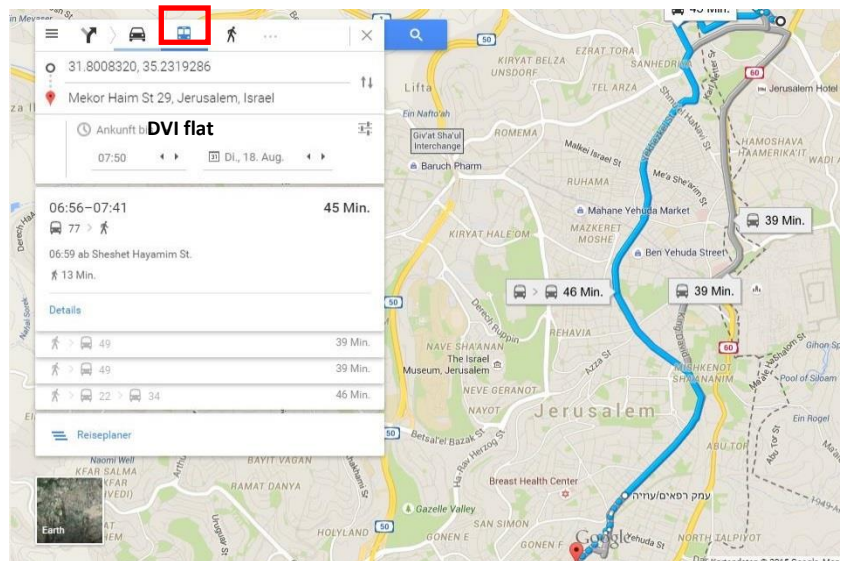
↓
start

↓
destination

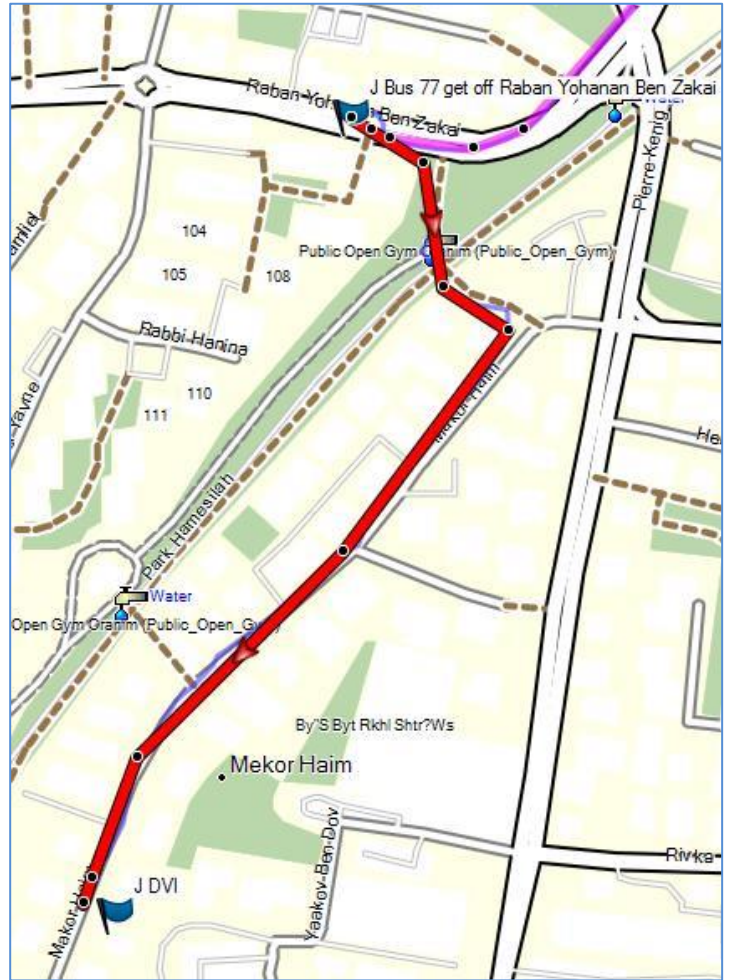
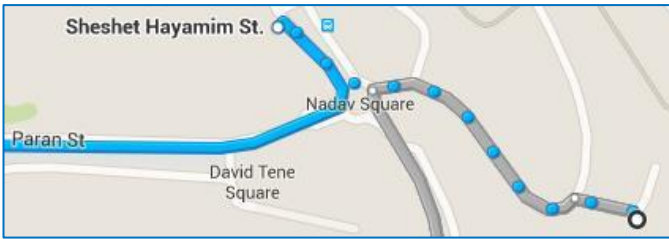
↓
bus icon

↓
arrival time

↓
bus 77



Bus 77 to DVI: You can buy a ticket for ten rides. The bus driver usually knows where Mekor chain Street is. Maybe you ask him, if he could tell you, when you have to get off the bus.



A timetable may be: At 6 o'clock in the morning your clock is ringing. Put on the timer clock for warm water (shower). Shortly after 7 o'clock you leave the flat. You need nearly 5 minutes to get to the bus stop Sheshet Hayamin. Bus 77 starts there at 7:13. After 30 minutes you get off at Raban Yohanan Ben Zakai. Lastly you have to take a little walk to DVI (Mekor Chaim 29) of 10 minutes. Please check these information in Google maps's route planner because bus line and departures can change from time to time.

Come back to the flat: When you like to take the Light Rail: The stop's name where to get off is: **Ammunition Hill**. At Levi Eshkol ST. You can take the back entrance. So you have a short way to your flat.



Back entrance

Light Rail: Ammunition Hill